

Figure 1: Plan map of the Imiak Hill Complex showing locations of drill holes, assay composites discussed in this news release, and longitudinal section lines for Imiak Hill and Mikissoq.

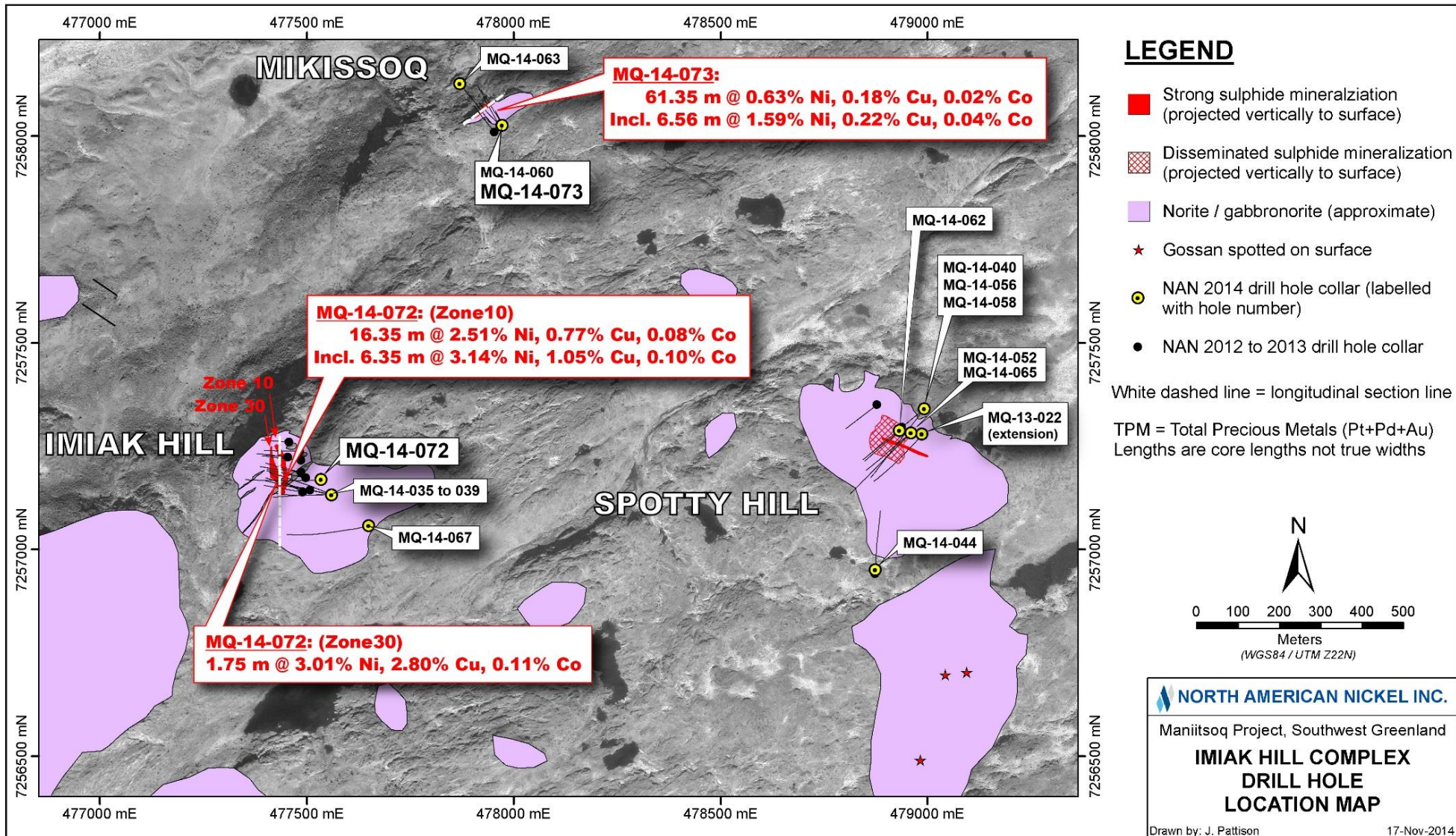


Figure 2: Vertical longitudinal sections through Imiak Hill zones 10 and 30. The sections are oriented north - south and look due west.

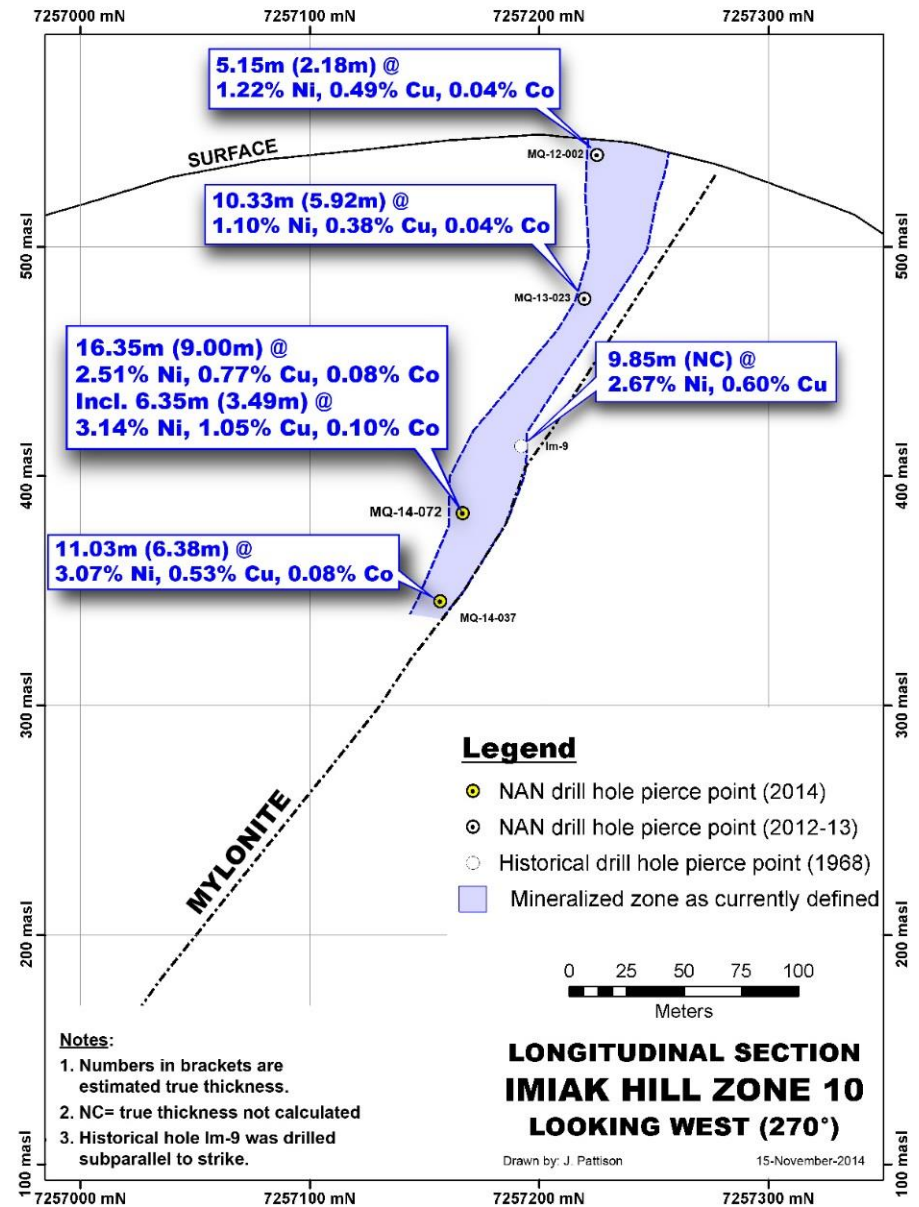
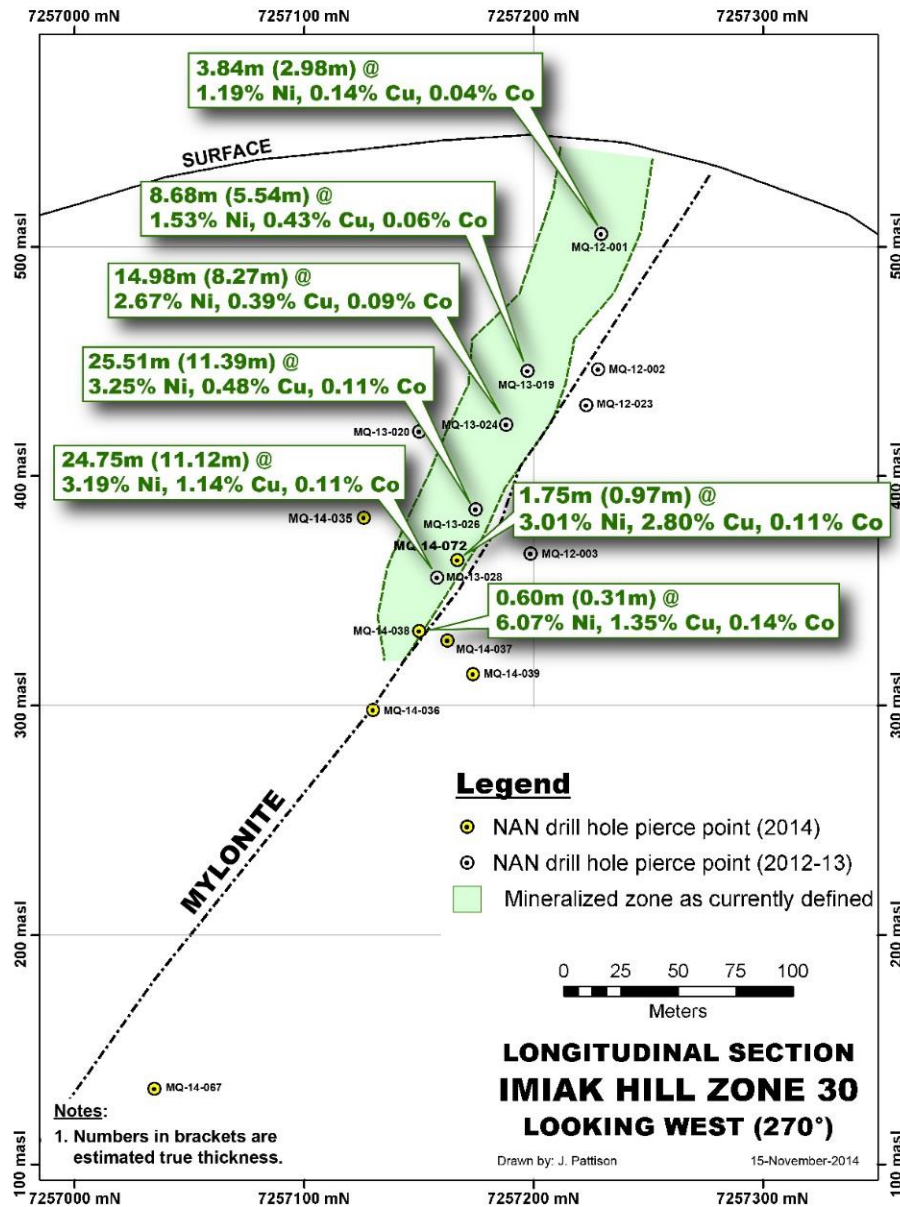


Figure 3: Vertical longitudinal section through the Mikissoq prospect. The azimuth of the section is 053° and it looks N37°W (323°). See Figure 1 for location.

