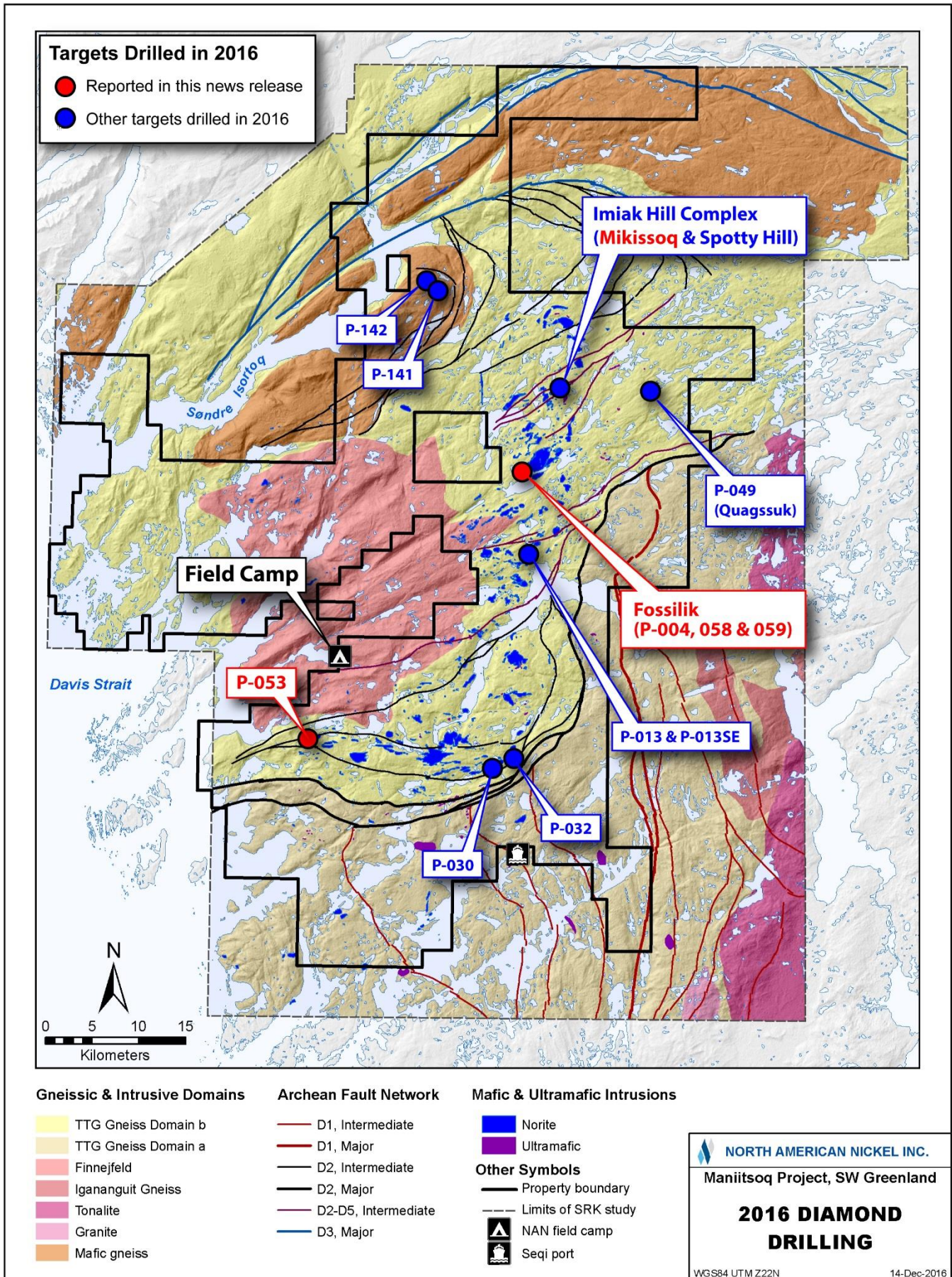
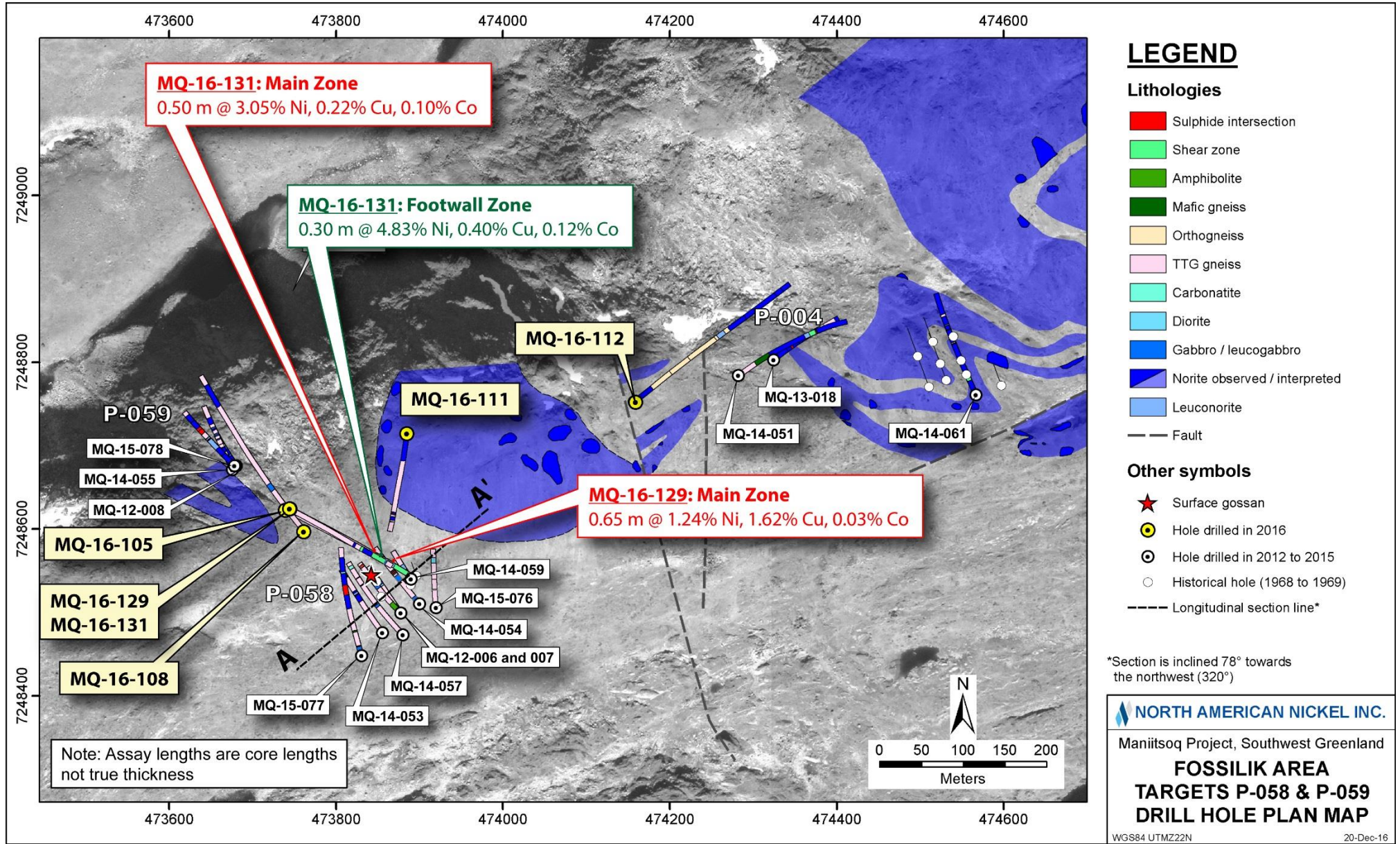


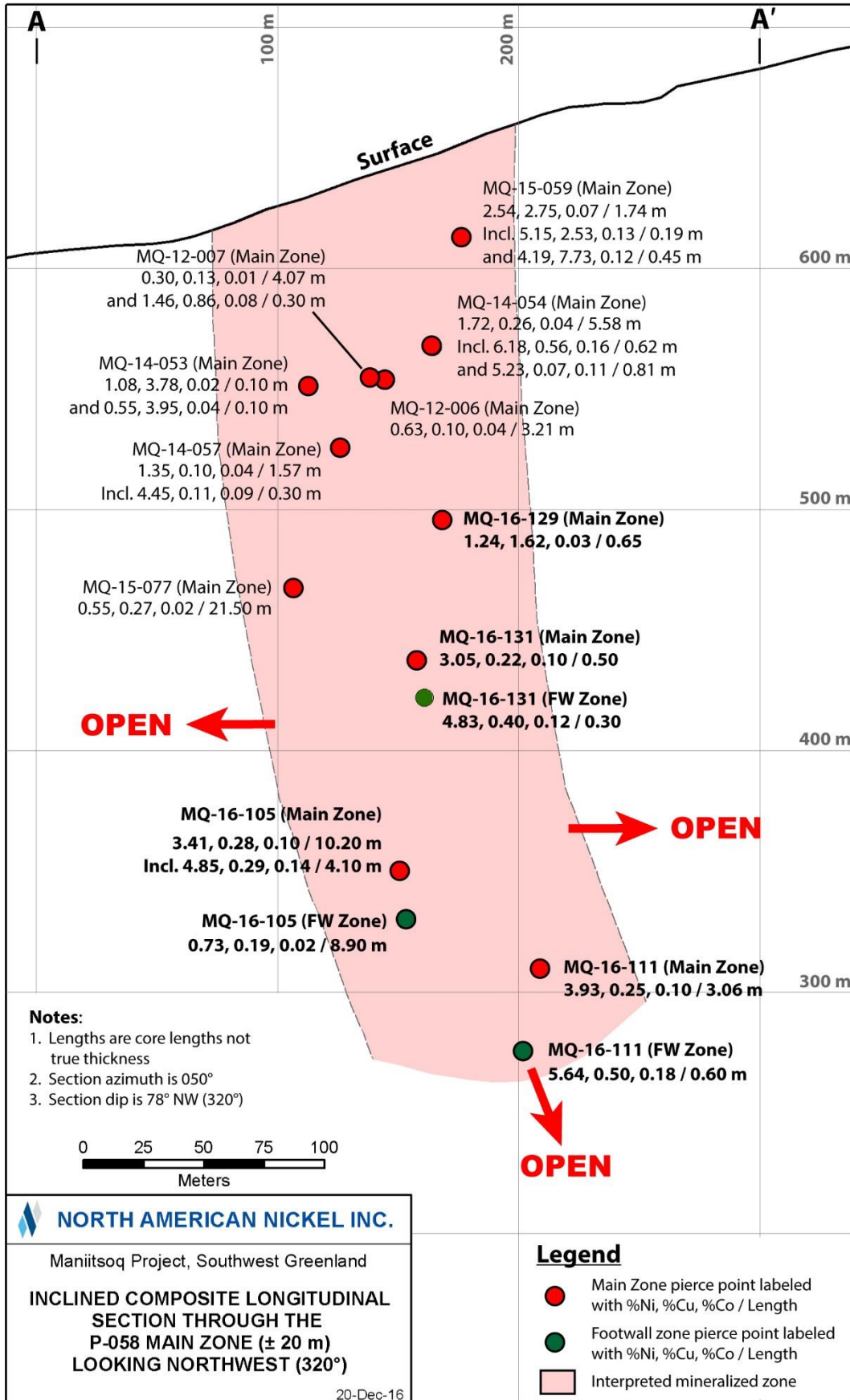
**Figure 1: Location of 2016 drilling.**



**Figure 2:** Fossilik area (targets P-058, P-059 and P-004) surface drill plan map.



**Figure 3:** Composite inclined longitudinal section through the P-058 Main Zone. The section looks and dips north-west ( $320^{\circ}/78^{\circ}$ ) with the section line oriented at  $050^{\circ}$ .



**Figure 4:** Fossilik area gradient IP chargeability image, surface grab samples and selected drill assay results.

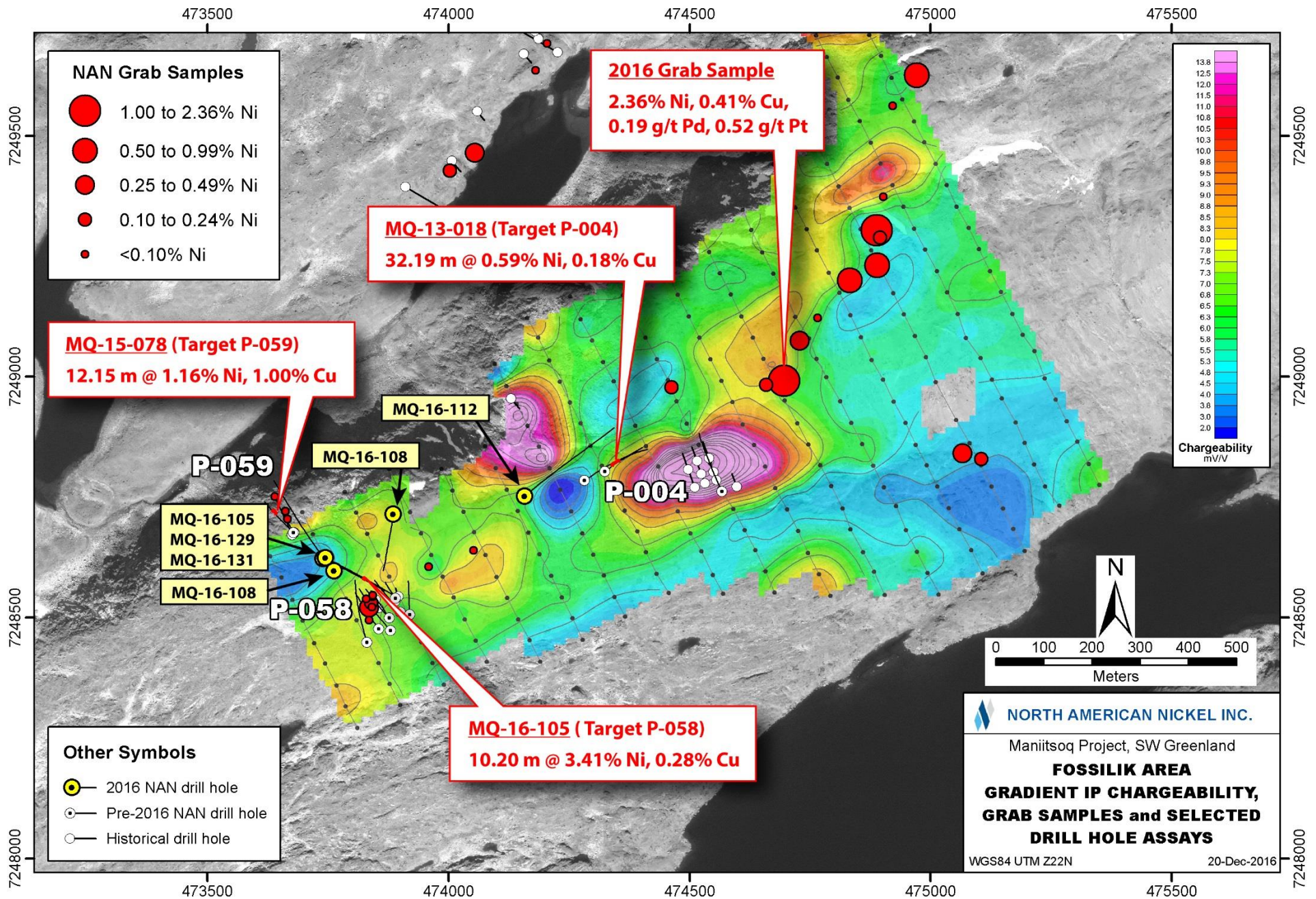
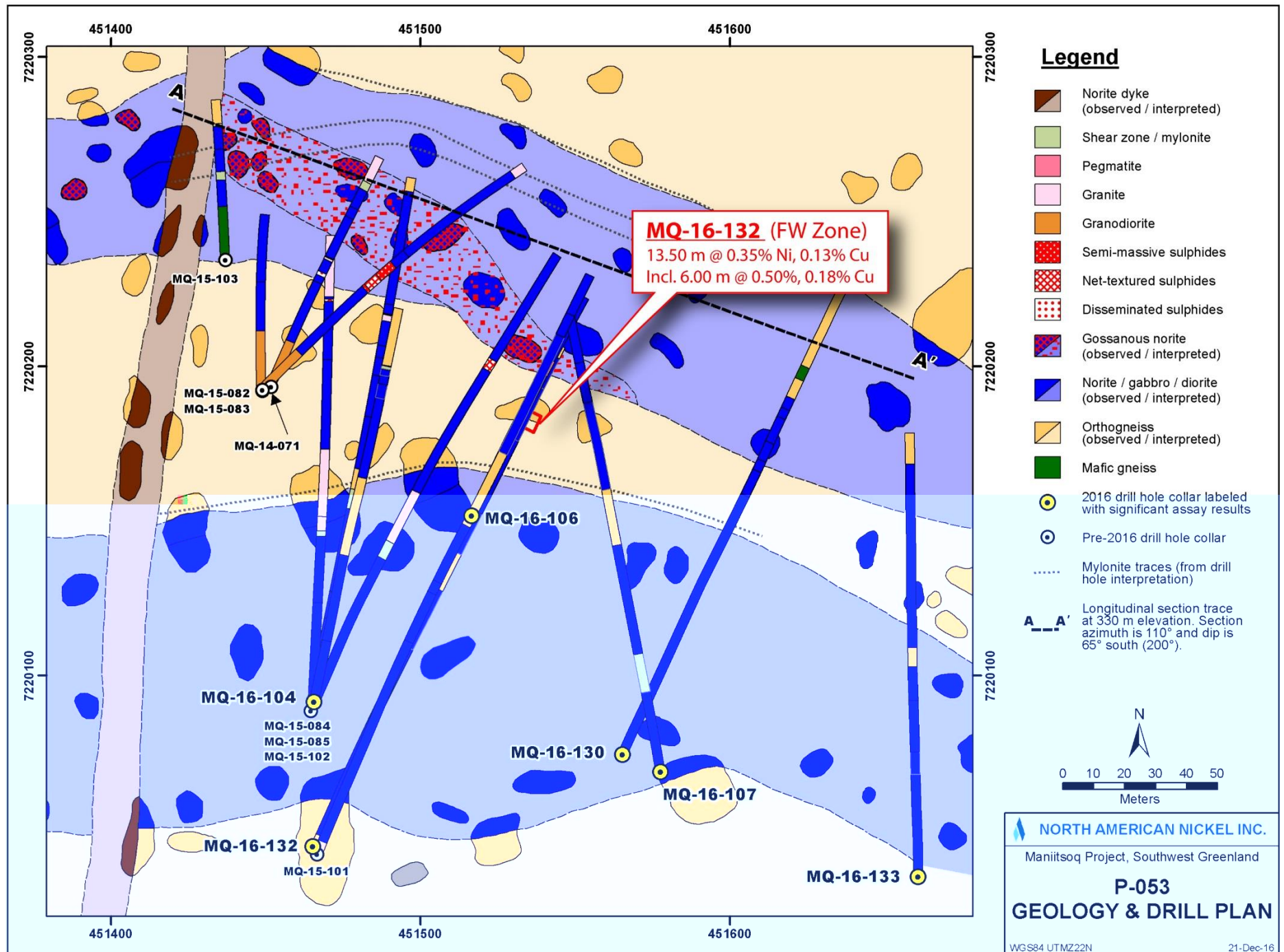


Figure 5: P-053 geology and drill plan.



**Figure 6:** Composite included longitudinal section through the P-053 Main Zone. The azimuth of the section is 110° and it looks N020°E.

